

# RESOLUTION 2024-06

## SUBJECT: APPROVAL OF 2023 Thoroughfare Plan Amendments

**WHEREAS**, the Rio Grande Valley Metropolitan Planning Organization (RGVMPO), is the designated agency for Transportation Planning in the Transportation Management Area; and

**WHEREAS**, the RGVMPO conducts a yearly Thoroughfare Plan Amendment Process taking place from August 2023 through December 2023; and


**WHEREAS**, the RGVMPO requests updates from all entities within the RGVMPO Metropolitan Area Boundary (MAB). For updating RGVMPO Thoroughfare Plan Data.

**NOW THEREFORE, BE IT RESOLVED**, that the Rio Grande Valley Metropolitan Planning Organization Transportation Policy Board agreed by a majority vote to approve the following Thoroughfare Plan Amendments.

2023 Thoroughfare Plan Amendments					
Entity	Roadway	Jct	Location	Current ROW Type	ROW Amendment
City of Alton	W. Carter Avenue	S. Trosper Boulevard	S. Florida Street	None	Minor Arterial Street 60' ROW
City of Alton	E. Andrew Avenue	S. Glasscock Boulevard	Bluebonnet Street	None	Minor Arterial Street 60' ROW
City of Edinburg	Jackson Road	Monte Cristo Road	Chapin Street	120' Principal Arterial	100' Minor Arterial
City of Edinburg	Dawson Drive	Closner Boulevard	Veterans Boulevard	80' ROW Collector	Abandon/Excluded Street
City of Harlingen	Hancock Drive	South of Primera Road	Wilson Road	Proposed Extension 80' ROW Major Collector	Remove
Hidalgo County Precinct 1	Mile 2 ½ East	Interstate 2	Mile 12 North Road	None	Expansion Minor Collector 80' ROW
Hidalgo County Precinct 1	Mile 2 ½ East	Mile 3 North	Mile 4 North	None	Expansion Minor Collector 80' ROW
Hidalgo County Precinct 1	Mile 4 ½ North/ Courtley Street	FM 493	Midway Road	None	Expansion Minor Collector 80' ROW
Hidalgo County Precinct 1	Sioux Road	Goolie Road	Victoria Road	None	Expansion Minor Collector 80' ROW
Hidalgo County Precinct 1	Walker Road	FM 493	Midway Road	None	Expansion Minor Collector 80' ROW
Hidalgo County Precinct 4	Canton Road	From Tower Road, FM 907 (Alamo Road)	Where County Jurisdiction Begins and City of Edinburg Ends	80' Expansion Collector	100' Expansion Minor Arterial
Hidalgo County Regional Mobility Authority	365 Tollway Project	1-2, 0.8 miles west of Showers Rd	FM 396 (Anzalduas Highway Connector)	None	New Facility Expressway 300-400 ROW
Starr County	FM 2360	U.S 83	.21 miles East of Coyote Ln	None	Existing Collector 80' ROW
TxDOT/Starr County	FM 755	U.S 83	El Rucio Rd/ La Marita Rd	None	Existing Collector 80' ROW
TxDOT/Starr County	FM 3167	U.S 83	FM 649	None	Existing Principal Arterial 120' ROW


\*RGVMPO Thoroughfare Plan only records ROW of 80' and above. \*

**PASSED AND APPROVED on this 28<sup>th</sup> day of February 2024.**



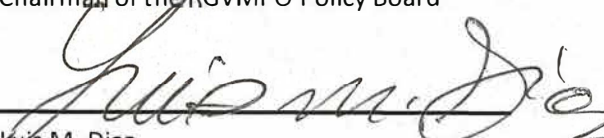
---

David L. Fuentes  
Hidalgo County Commissioner Precinct 1  
Chairman of the RGVMPO Policy Board



---

Pedro R. Alvarez, P.E.  
District Engineer  
TxDOT - Pharr District



---

Luis M. Diaz  
RGV MPO Interim Executive Director