

RESOLUTION 2024-04

SUBJECT: APPROVAL OF Federal Functional Classification of East Loop & Surrounding Facilities

CSJ 0921-06-315

WHEREAS, the Rio Grande Valley Metropolitan Planning Organization (RGVMPO), is the designated agency for Transportation Planning in the Transportation Management Area; and

WHEREAS, the RGVMPO is required to have a systematic way to gather citizen input on transportation issues; and


WHEREAS, these procedures have been duly discussed and gone through the required public comment period; and

NOW THEREFORE, BE IT RESOLVED, that the Rio Grande Valley Metropolitan Planning Organization Transportation Policy Board agreed by a majority vote to approve the Functional Classification Request for East Loop & Surrounding Facilities as follows on the table below and attached maps.


Functional Classification Resolution Amendment						
Entity	Road Name	CSJ	Current Classification	From	To	New Classification
CCRMA	East Loop	0921-06-315	Not Functionally Classified	I69	South Port Connector	Minor Arterial

Functional Classification Ammendments to Surrounding Area					
Road Name	Current Classification	From	To	Approximate Length	New Classification
E 28th St	Minor Collector	18th St.	Southmost Rd.	1.11 miles	Major Collector
Billy Mitchell	Minor Arterial	Iowa	Approximately 0.1mi. East of Starship Rd.	0.28 miles	Major Collector
Jose Colunga Jr St.	Minor Arterial	Billy Mitchell	Morningside	0.27 miles	Major Collector
Morningside	Minor Arterial	FM 1419	Jose Colunga Jr St.	1.02 miles	Major Collector
Calle Milpa Verde	Minor Collector	East Ave.	Monsees Rd.	1.75 miles	Major Collector
Monsees Rd.	Minor Collector	Calle Milpa Verde	Southmost Rd.	0.82 miles	Major Collector
SH4	Minor Arterial	Indiana	Oklahoma	1.60 miles	Major Collector
S Indiana Ave	Principle Arterial	SH4	Dockberry	2.00 miles	Minor Arterial
S Indiana Ave	Minor Arterial	Dockberry rd.	Southmost Rd.	1.50 miles	Major Collector
Dockberry Rd.	Minor Arterial	FM 1419	S Indiana Ave	1.97 miles	Major Collector
Dockberry Rd.	Not Functionally Classified	S Indiana Rd.	S Oklahoma Ave.	1.82 miles	Major Collector
FM 1419	Minor Arterial	SH4	Approximately 0.25 mi. South of Hockaday St.	0.25 miles	Major Collector
FM 1419	Minor Arterial	Approximately 0.3 mi. North of Dockberry Rd.	Approximately 0.6 mi. West of S Indiana Ave	5.0 miles	Major Collector
FM 1419	Minor Arterial	Monsees Rd.	Approximately 0.5 mi. South of Monsees Rd.	0.5 miles	Major Collector
FM 1419	Minor Arterial	Approximately 0.5 mi. South of Monsees Rd.	Approximately 0.5 mi. West of S Indiana Ave	0.4 miles	Not Classified


PASSED AND APPROVED on this 28th day of February 2024.



 The Honorable David Fuentes
 Hidalgo County Commissioner PCT 1
 Chairman of the RGVMPO Policy Board

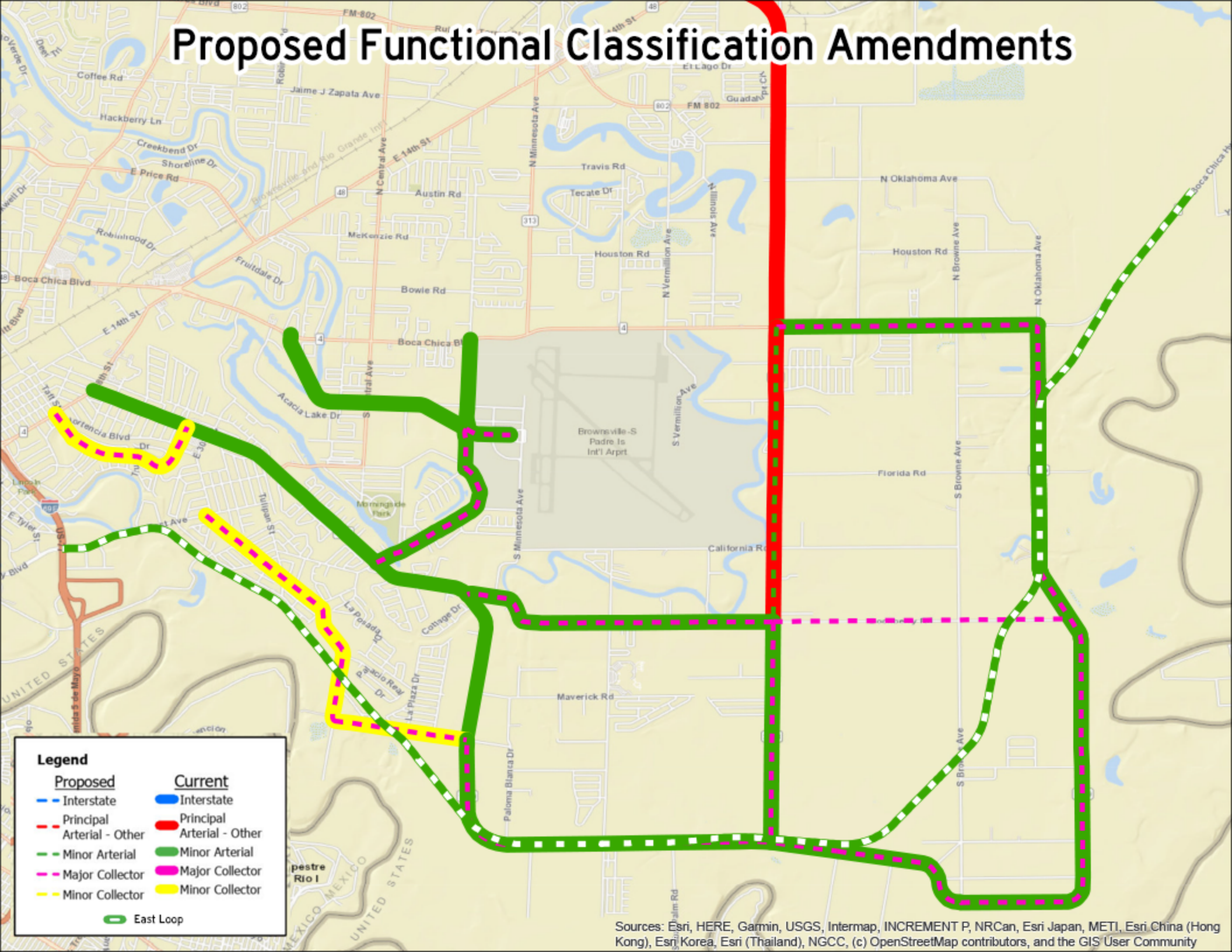


 Pedro "Pete" Alvarez, P.E.
 District Engineer
 TxDOT – Pharr District



 Luis M. Diaz
 RGV MPO Interim Executive Director

Proposed Functional Classification Amendments

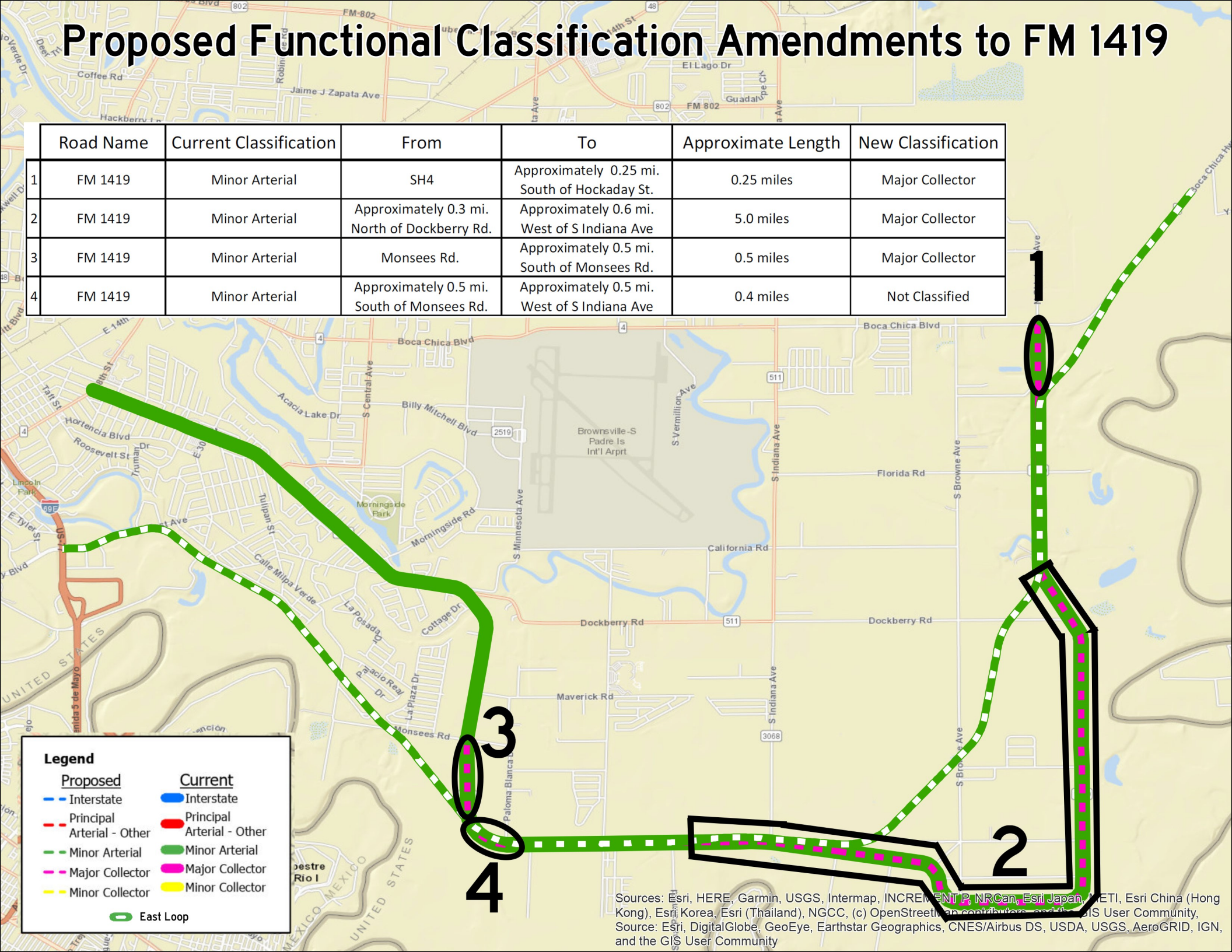


Legend	
Proposed	Current
Interstate	Interstate
Principal Arterial - Other	Principal Arterial - Other
Minor Arterial	Minor Arterial
Major Collector	Major Collector
Minor Collector	Minor Collector
East Loop	

Sources: Esri, HERE, Garmin, USGS, Intermap, INCREMENT P, NRCan, Esri Japan, METI, Esri China (Hong Kong), Esri Korea, Esri (Thailand), NGCC, (c) OpenStreetMap contributors, and the GIS User Community

Proposed Functional Classification Amendments to FM 1419

	Road Name	Current Classification	From	To	Approximate Length	New Classification
1	FM 1419	Minor Arterial	SH4	Approximately 0.25 mi. South of Hockaday St.	0.25 miles	Major Collector
2	FM 1419	Minor Arterial	Approximately 0.3 mi. North of Dockberry Rd.	Approximately 0.6 mi. West of S Indiana Ave	5.0 miles	Major Collector
3	FM 1419	Minor Arterial	Monsees Rd.	Approximately 0.5 mi. South of Monsees Rd.	0.5 miles	Major Collector
4	FM 1419	Minor Arterial	Approximately 0.5 mi. South of Monsees Rd.	Approximately 0.5 mi. West of S Indiana Ave	0.4 miles	Not Classified



Legend

Proposed	Current
Interstate	Interstate
Principal Arterial - Other	Principal Arterial - Other
Minor Arterial	Minor Arterial
Major Collector	Major Collector
Minor Collector	Minor Collector
East Loop	

Sources: Esri, HERE, Garmin, USGS, Intermap, INCREMENT P, NRCan, Esri Japan, METI, Esri China (Hong Kong), Esri Korea, Esri (Thailand), NGCC, (c) OpenStreetMap contributors, and the GIS User Community, Source: Esri, DigitalGlobe, GeoEye, Earthstar Geographics, CNES/Airbus DS, USDA, USGS, AeroGRID, IGN, and the GIS User Community